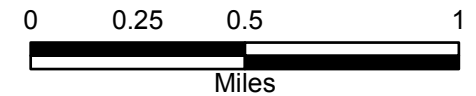





**CITY OF  
KERMAN**

Incorporated: 1946  
 SOI Adopted: 10/23/1974  
 SOI Updated: 8/22/2007  
 Map Date: April 2014



**Legend**

-  Sphere of Influence
-  City Limits

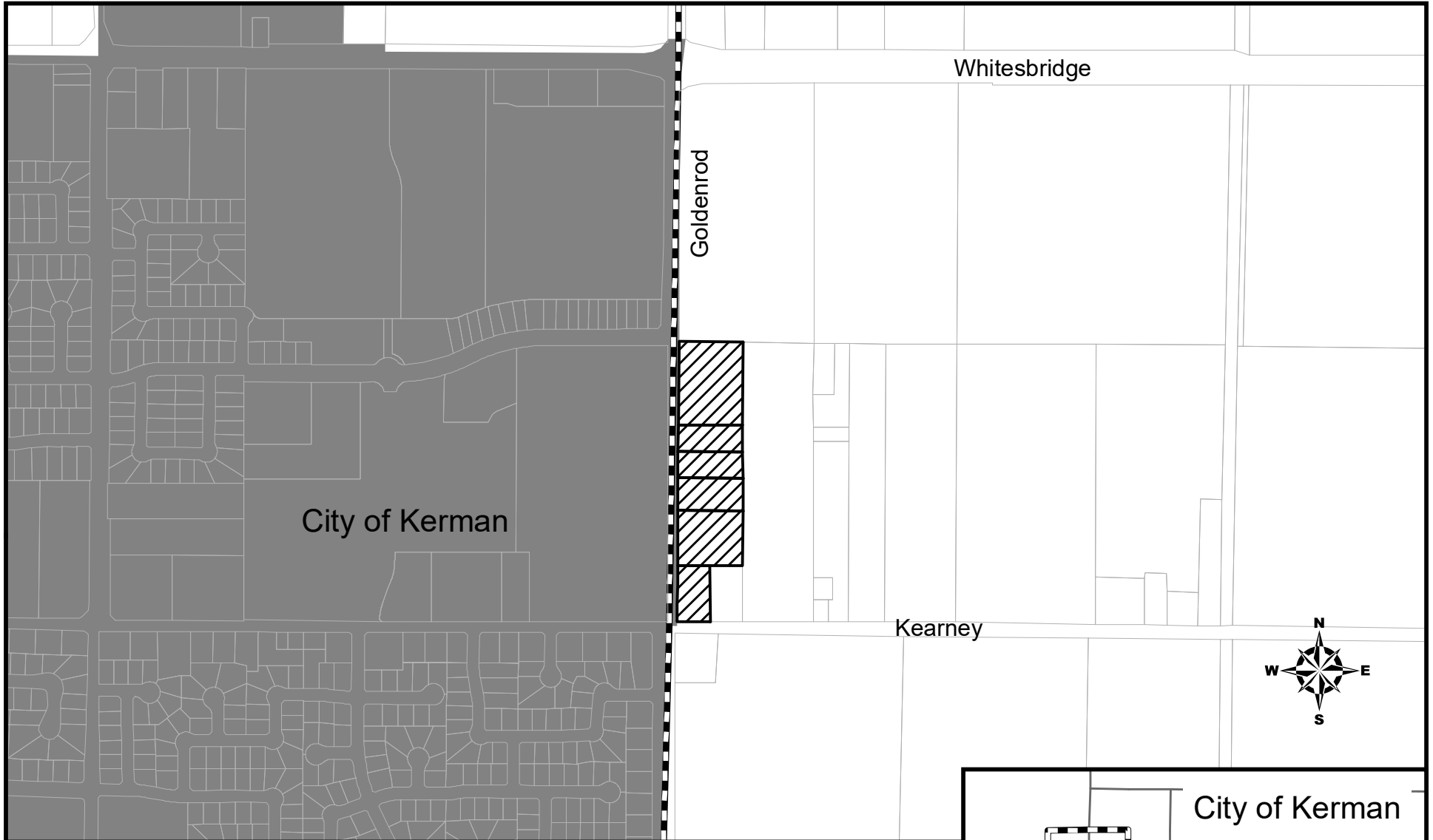
**FRESNO LOCAL AGENCY FORMATION COMMISSION  
 CITY OF KERMAN SPHERE OF INFLUENCE**

**Sphere Area 3,092 Acres  
 City Area 2,089 Acres**

Extensions outside service area




# City of Kerman

Extension of services outside agency's service area (GC sec. 56133)

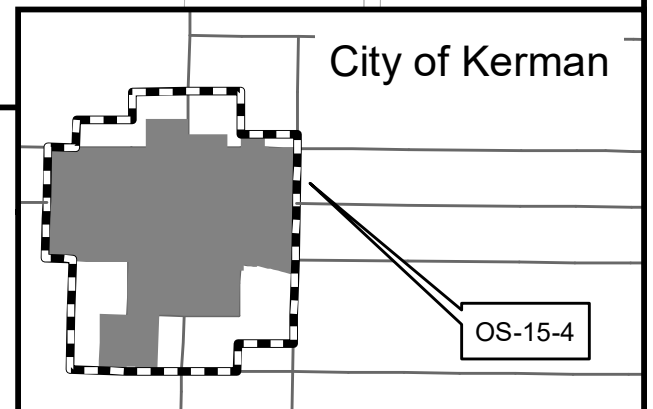


## Fresno Local Agency Formation Commission

### Legend

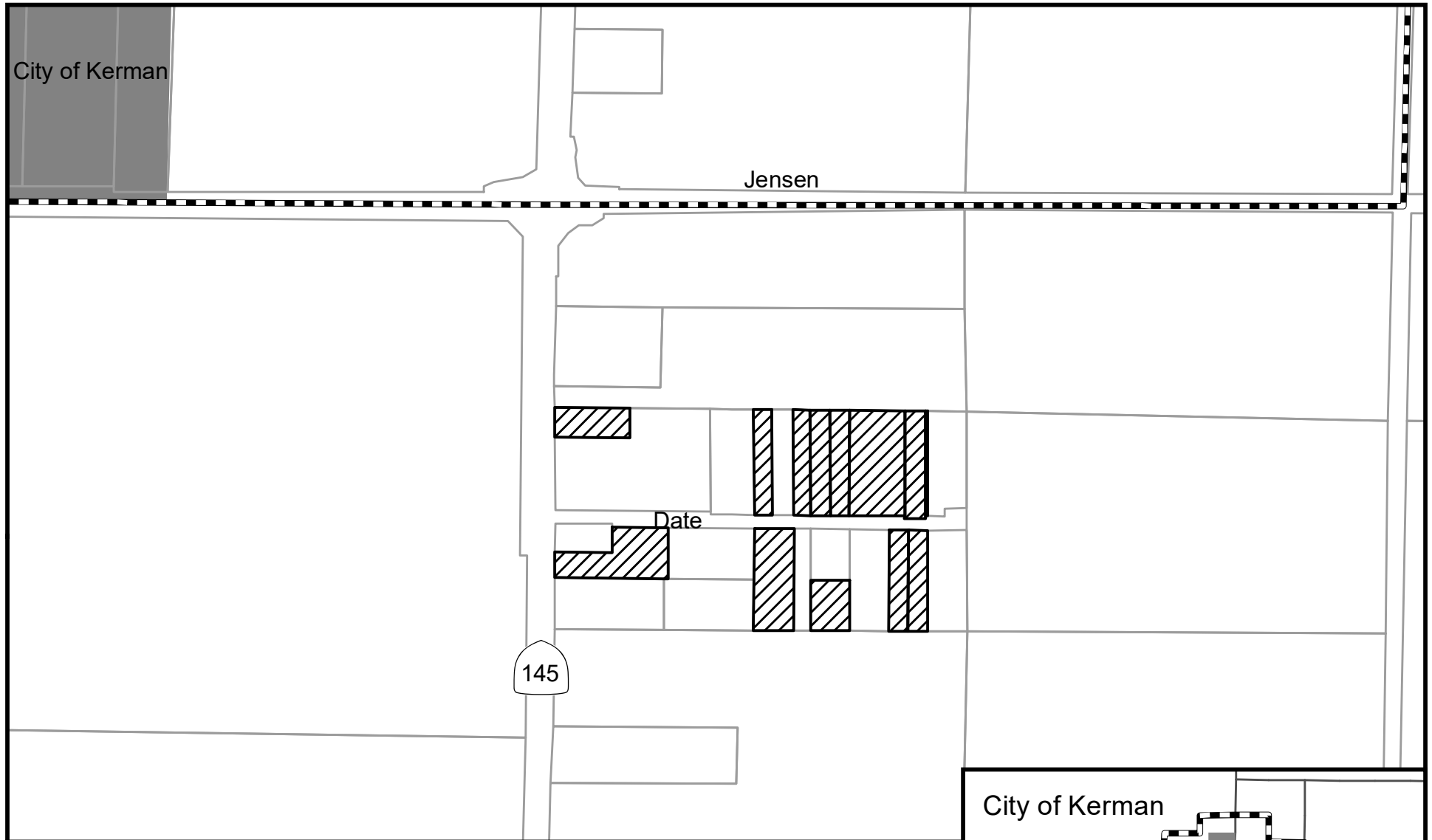
-  City of Kerman SOI
-  City of Kerman
-  Affected Territory

Extended services: water, sanitary sewer  
Authorized date: 10/30/2015  
LAFCo Reso. No. OS-15-4  
Map date: 08/24/2017



# City of Kerman

Extension of services outside agency's service area (GC sec. 56133)

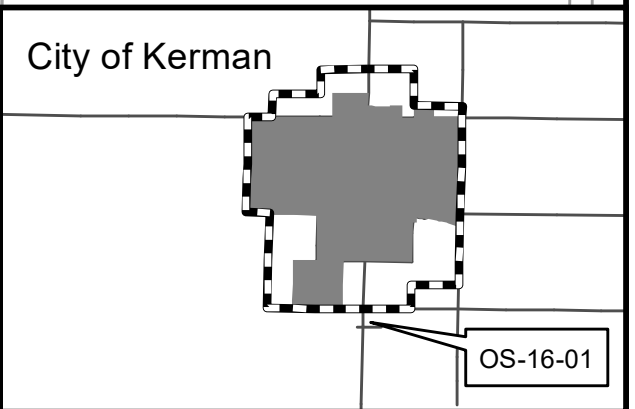


## Fresno Local Agency Formation Commission

### Legend

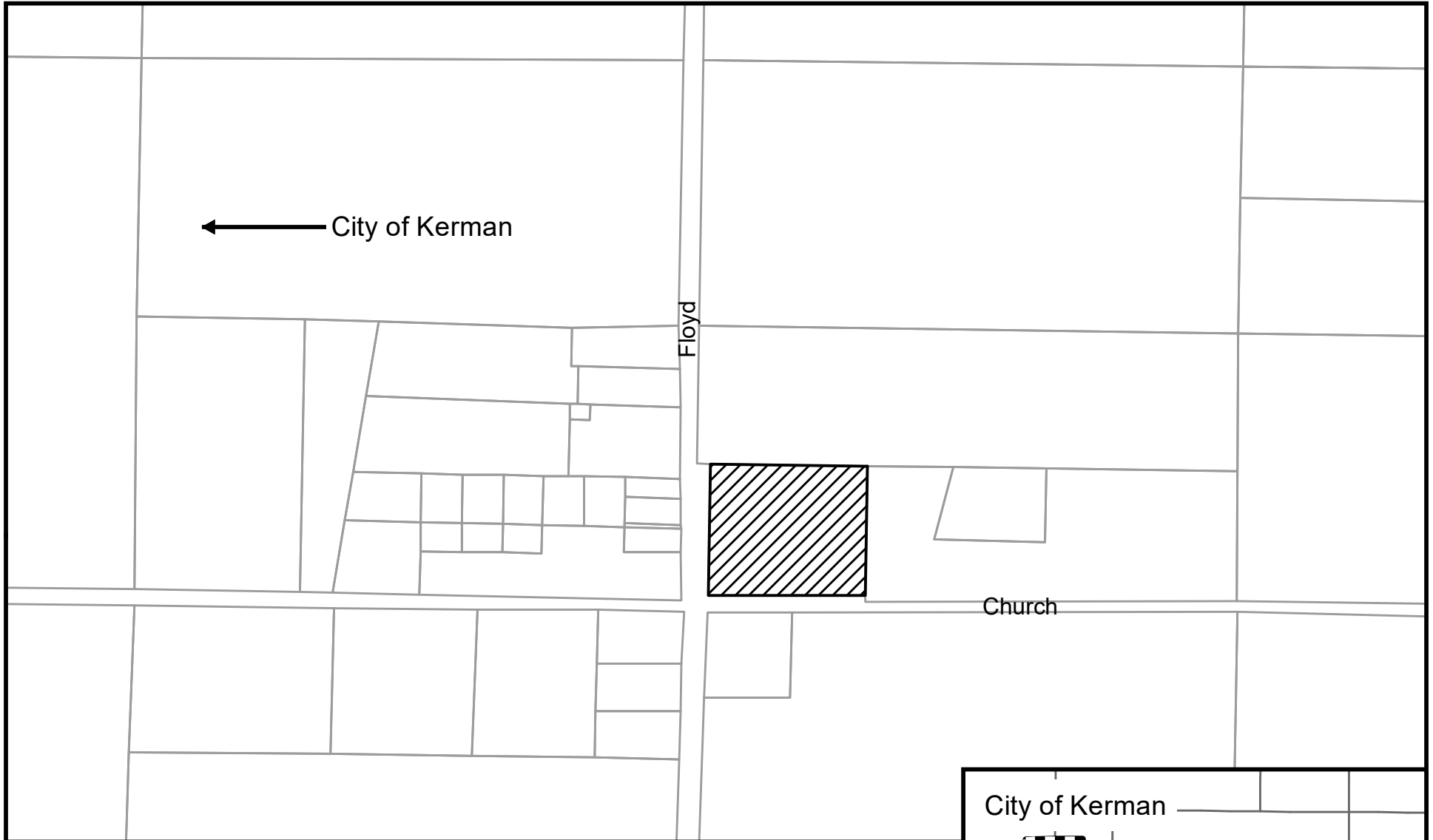
- City of Kerman SOI
- Affected Territory
- City of Kerman

Extended service: water  
Authorized date: 04/29/2016  
LAFCo Reso. No. OS-16-01  
Map date: 08/24/2017






# City of Kerman

Extension of services outside agency's service area (GC sec. 56133)



## Fresno Local Agency Formation Commission

### Legend

-  City of Kerman SOI
-  City of Kerman
-  Affected Territory

Extended service: water  
Authorized date: 07/19/2016  
LAFCo Reso. No. OS-16-04  
Map date: 08/24/2017

